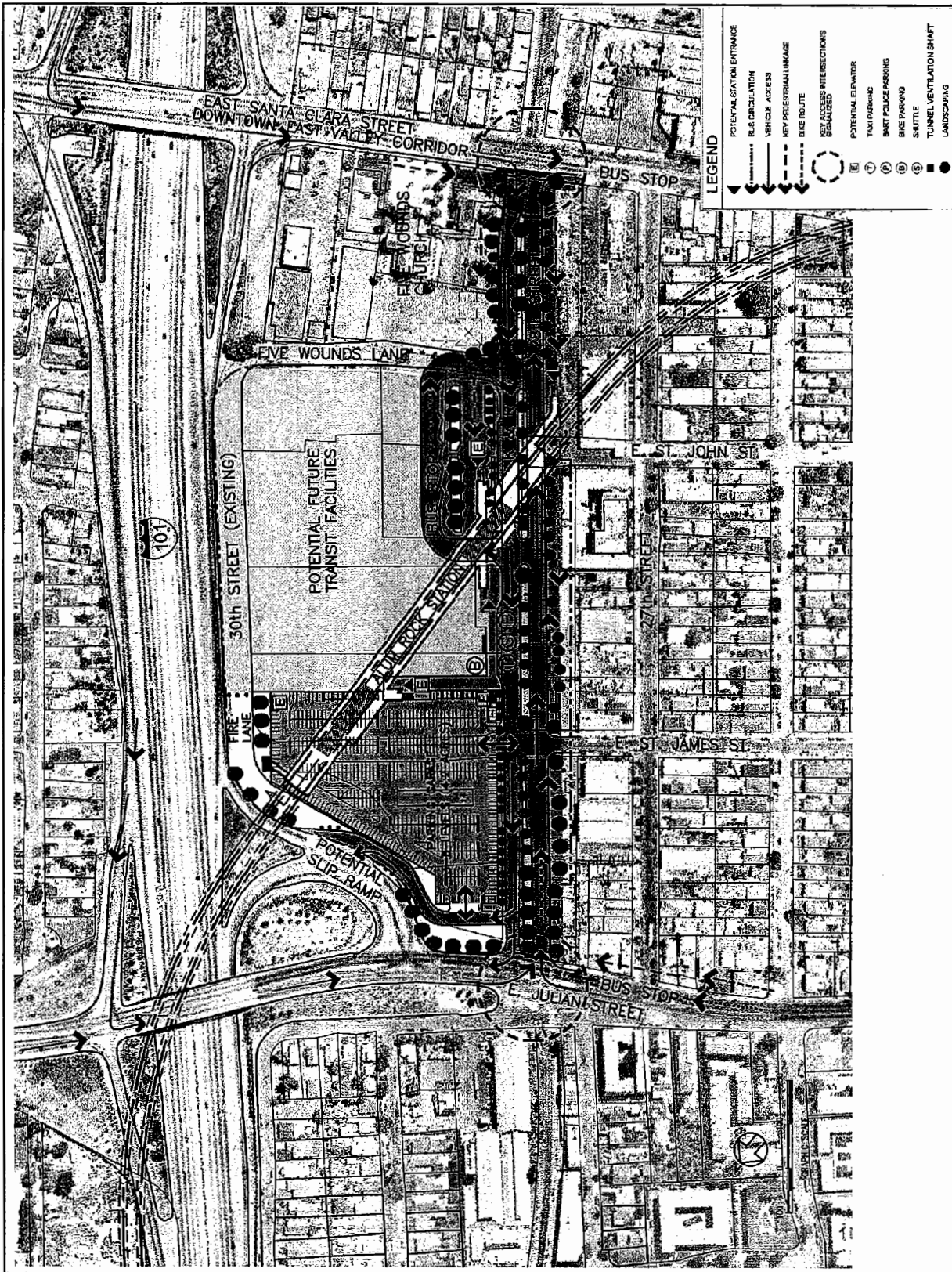


STATION AREA FOOTPRINT FOR ENVIRONMENTAL STUDY


Figure B-22



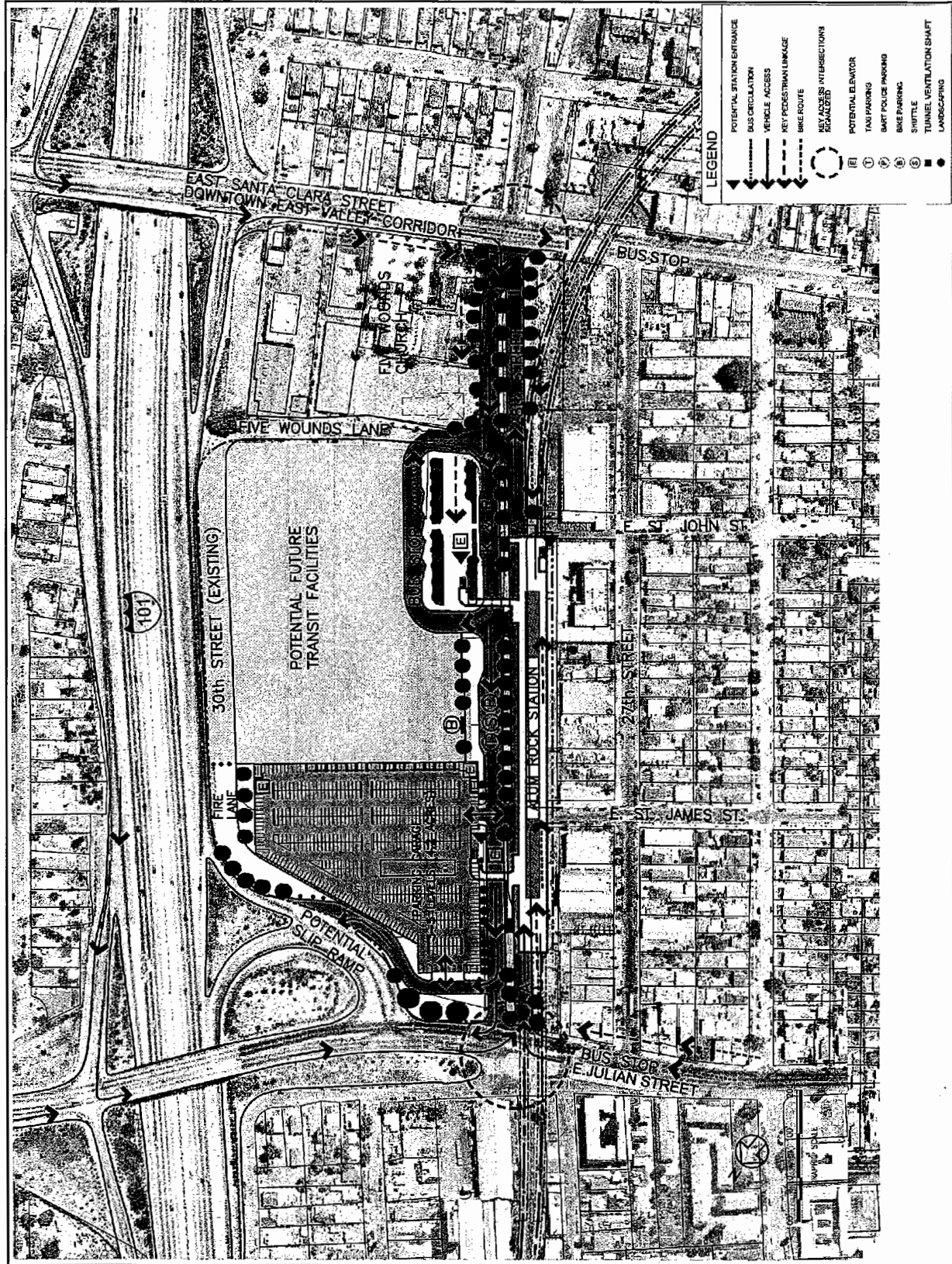
SITE PLAN

US 101/DIAGONAL OPTION

Figure B-23



LONGITUDINAL SECTION - LOOKING EAST



SITE PLAN

RAILROAD/28TH STREET OPTION

Figure B-25

SVRTC
SILICON VALLEY RAPID TRANSIT CORRIDOR

ALUM ROCK STATION
200E02




EARTH




TECH





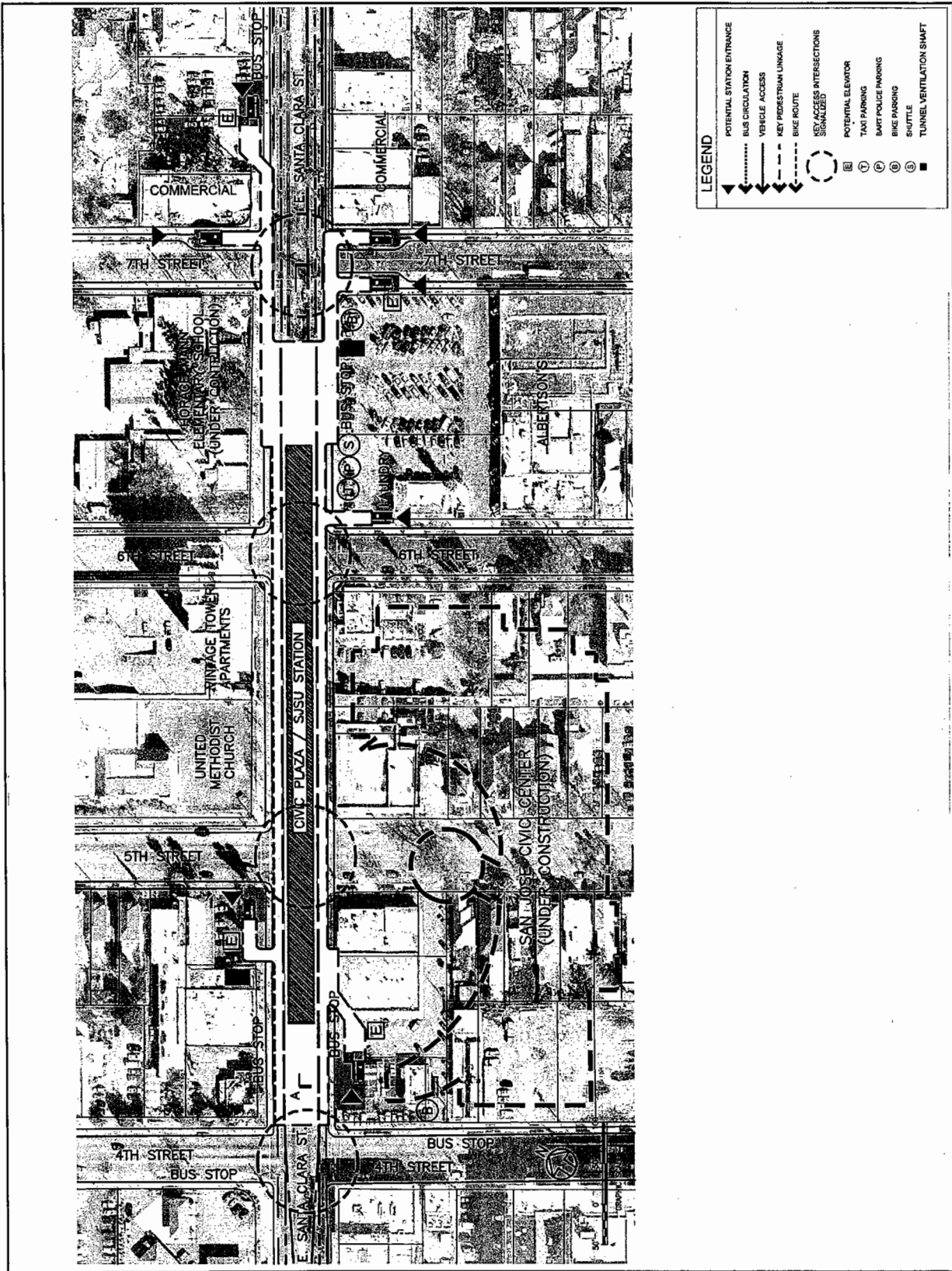
SECTION A-A

LONGITUDINAL SECTION - LOOKING NORTH EAST



STATION AREA FOOTPRINT FOR ENVIRONMENTAL STUDY

Figure B-27




LEGEND

- ▲ POTENTIAL STATION ENTRANCE
- ⋯ BUS CIRCULATION
- VEHICLE ACCESS
- ⋯ KEY PEDESTRIAN LINKAGE
- ⋯ BIKE ROUTE
- KEY ACCESS INTERSECTIONS SIGNALIZED
- Ⓜ POTENTIAL ELEVATOR
- Ⓣ TAXI PARKING
- Ⓟ BART POLICE PARKING
- Ⓛ BIKE PARKING
- Ⓢ SHUTTLE
- TUNNEL VENTILATION SMART

SITE PLAN

Figure B-28

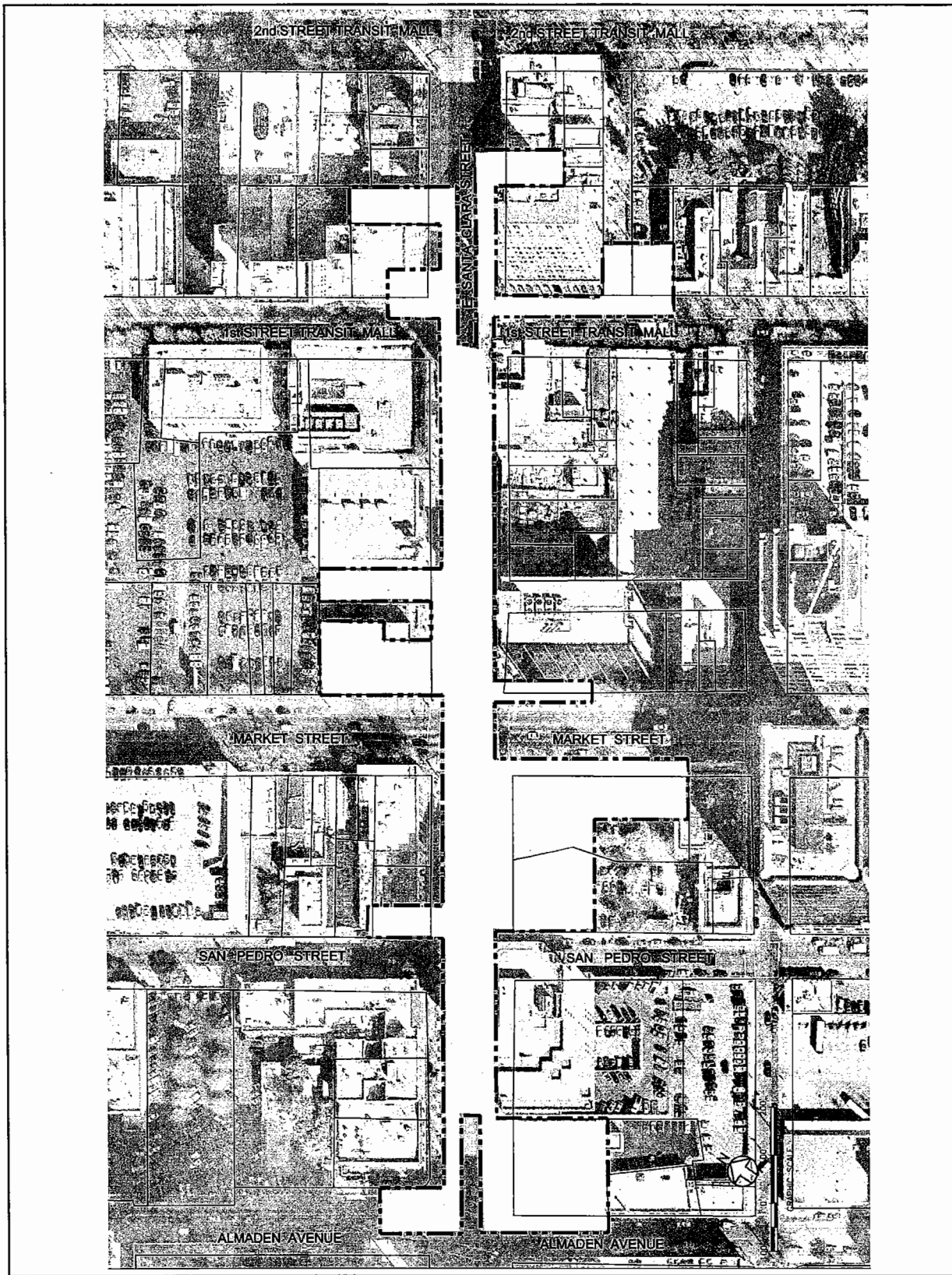




SECTION A-A

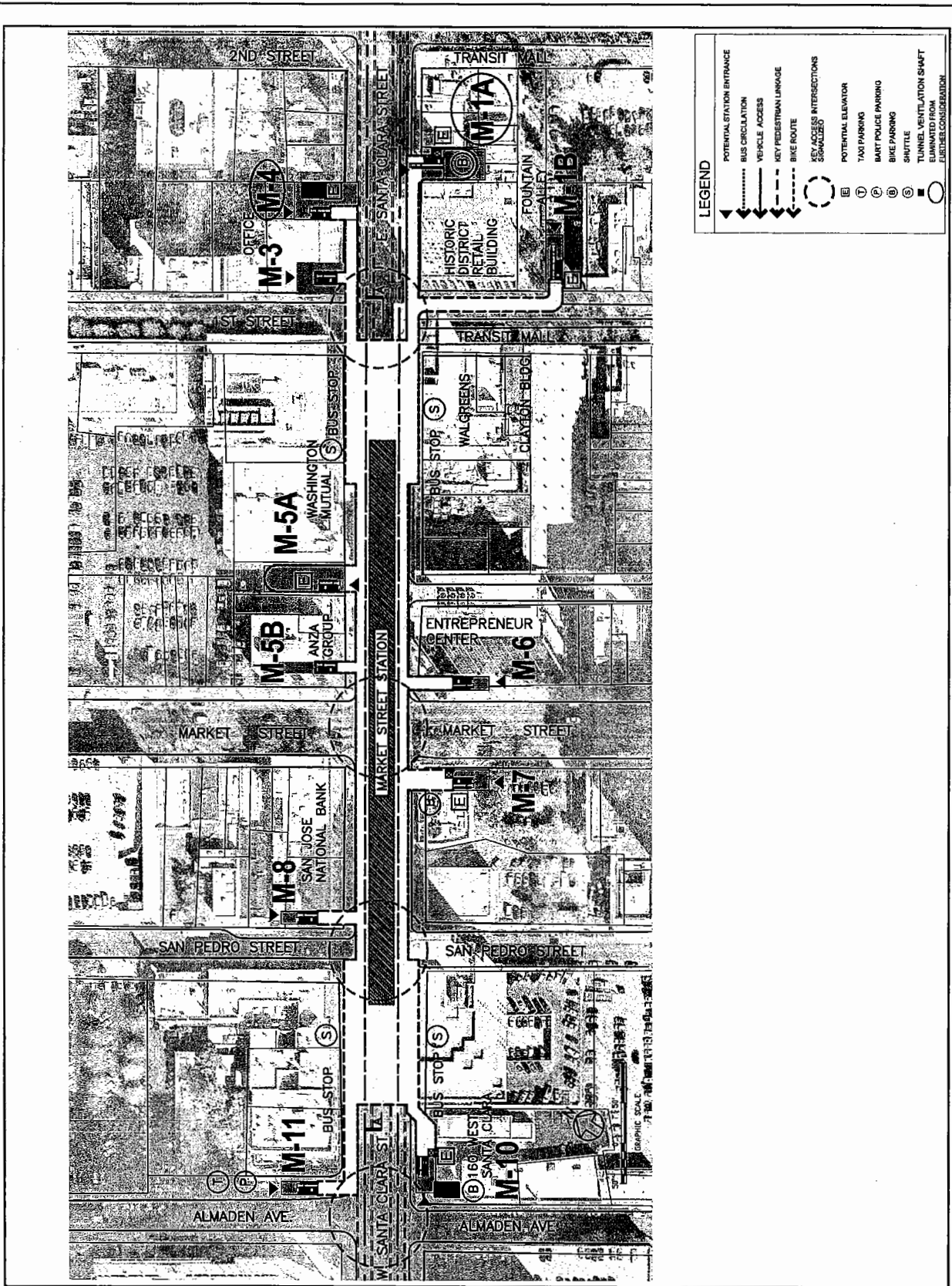
LONGITUDINAL SECTION - LOOKING SOUTHEAST

Figure B-29



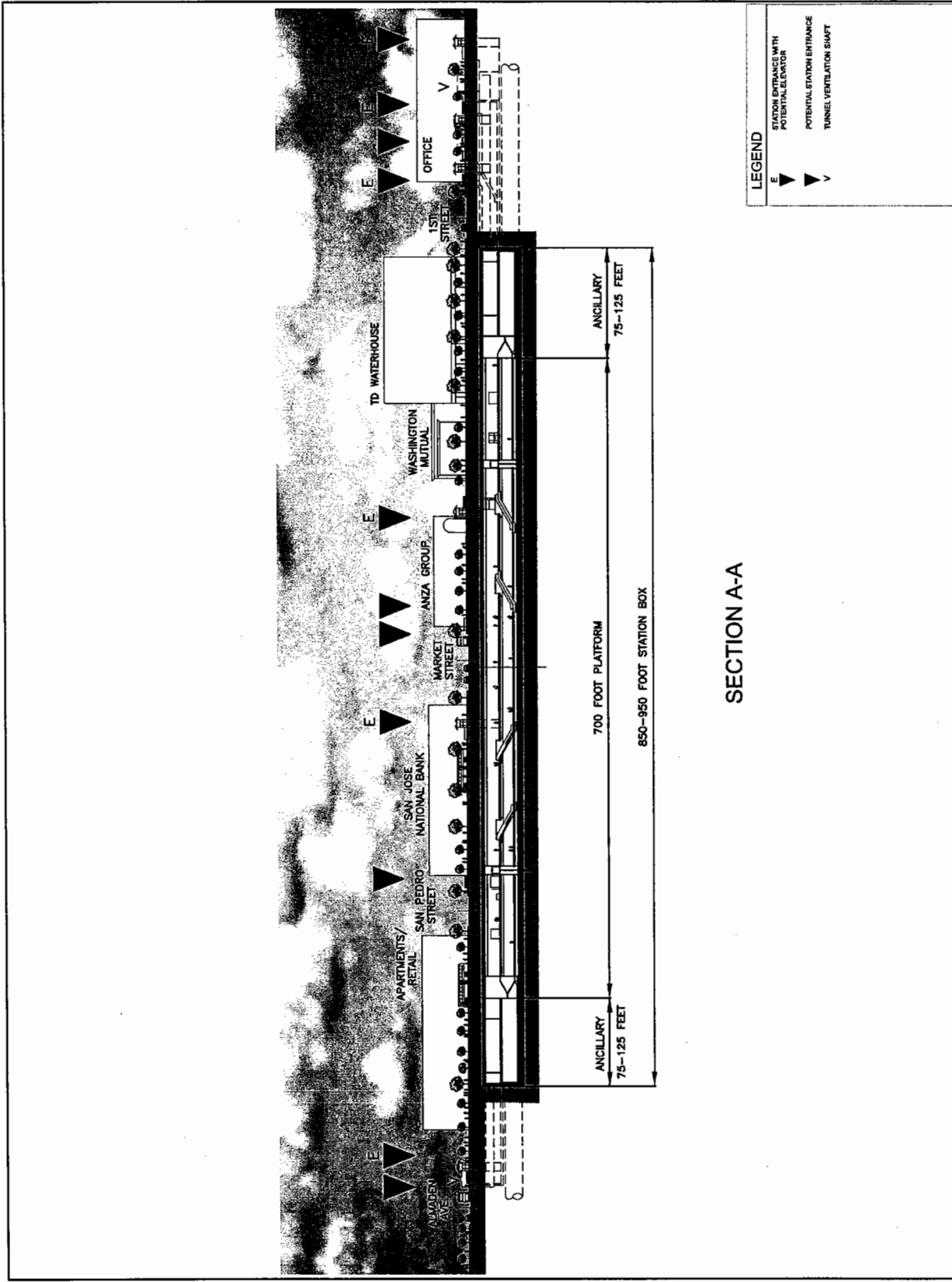
STATION AREA FOOTPRINT FOR ENVIRONMENTAL STUDY

Figure B-30



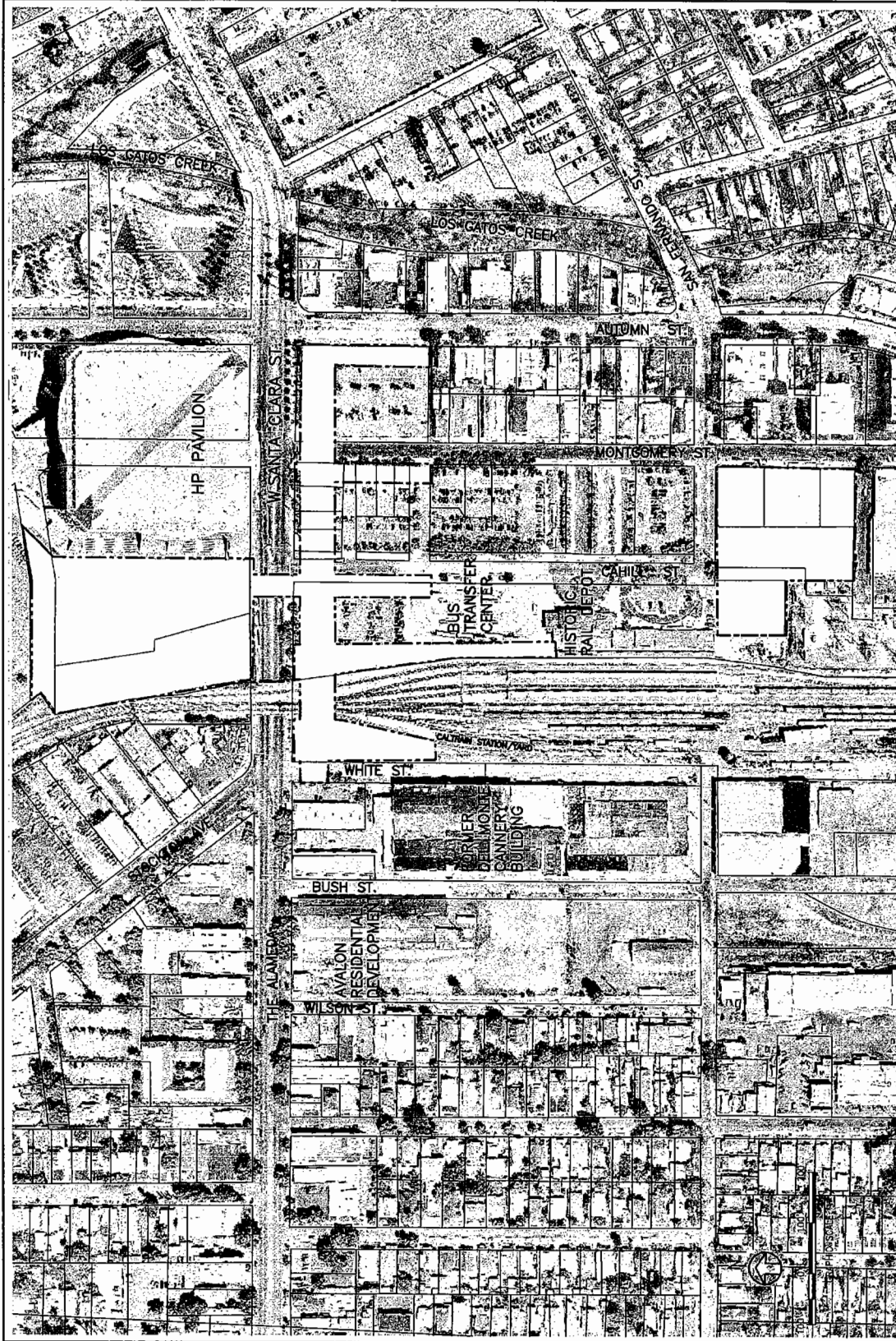
SITE PLAN

Figure B-31



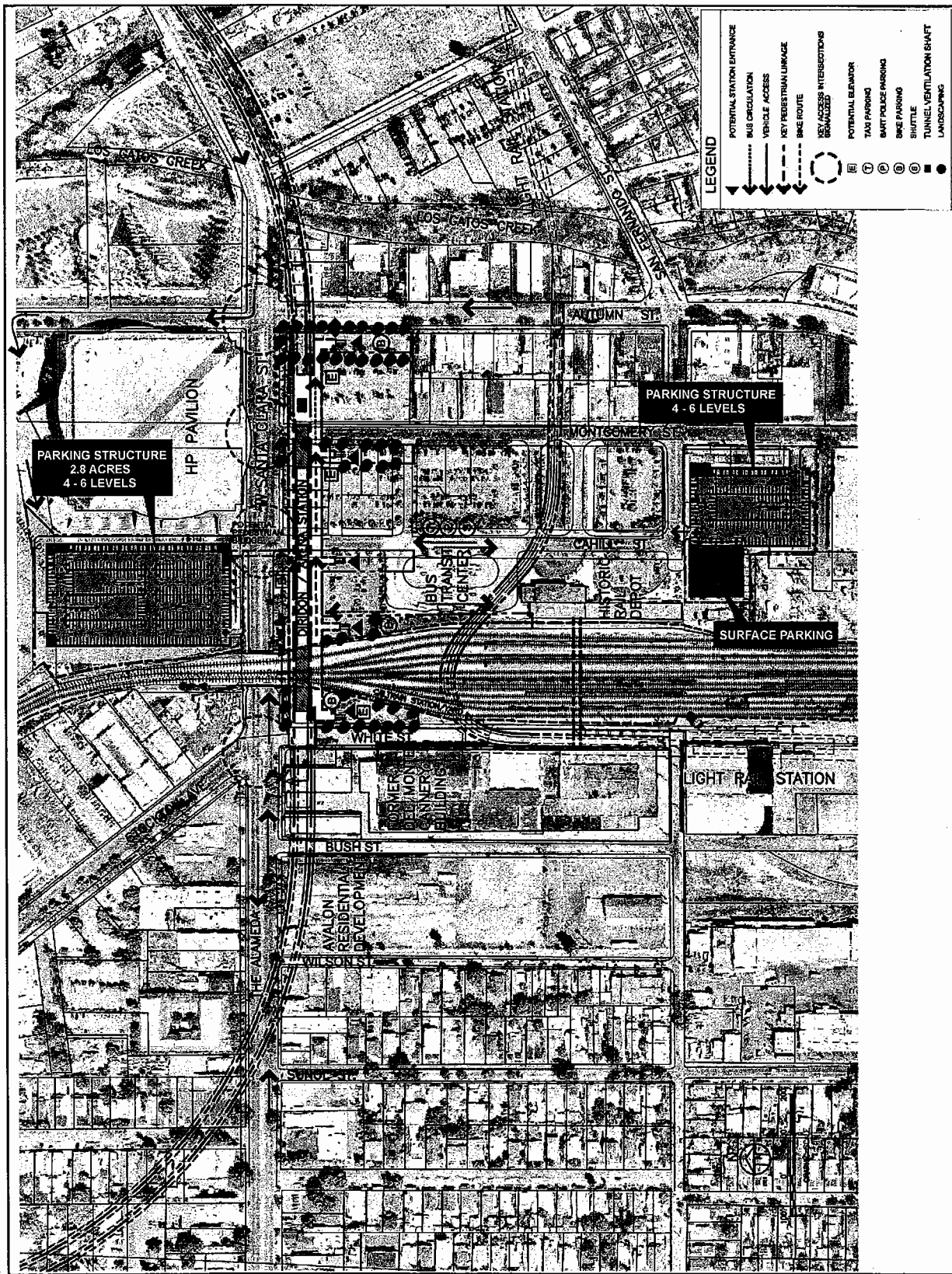
LONGITUDINAL SECTION - LOOKING NORTH WEST

Figure B-32



STATION AREA FOOTPRINT FOR ENVIRONMENTAL STUDY - NORTH OPTION

Figure B-33

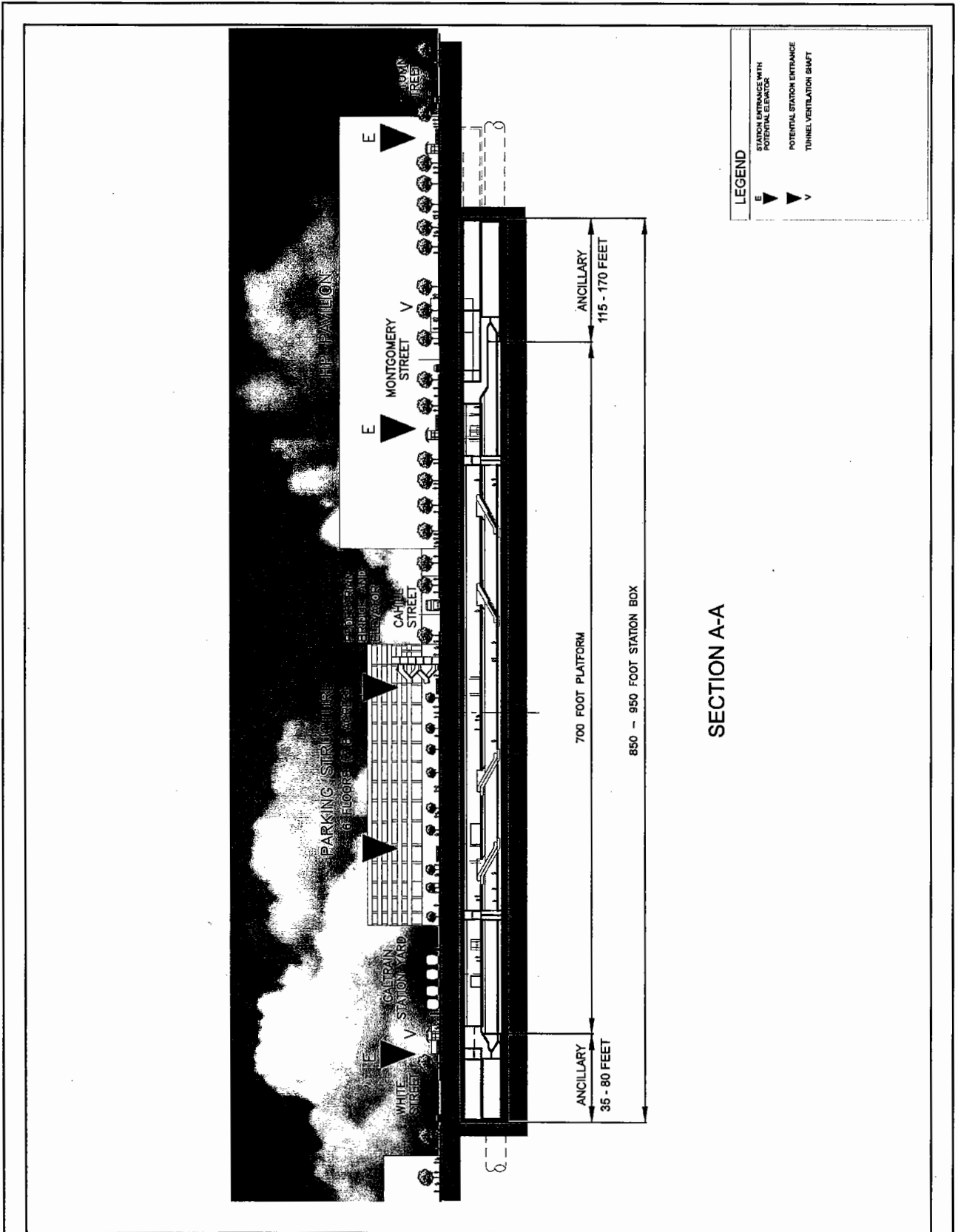


SITE PLAN

NORTH OPTION

Figure B-34

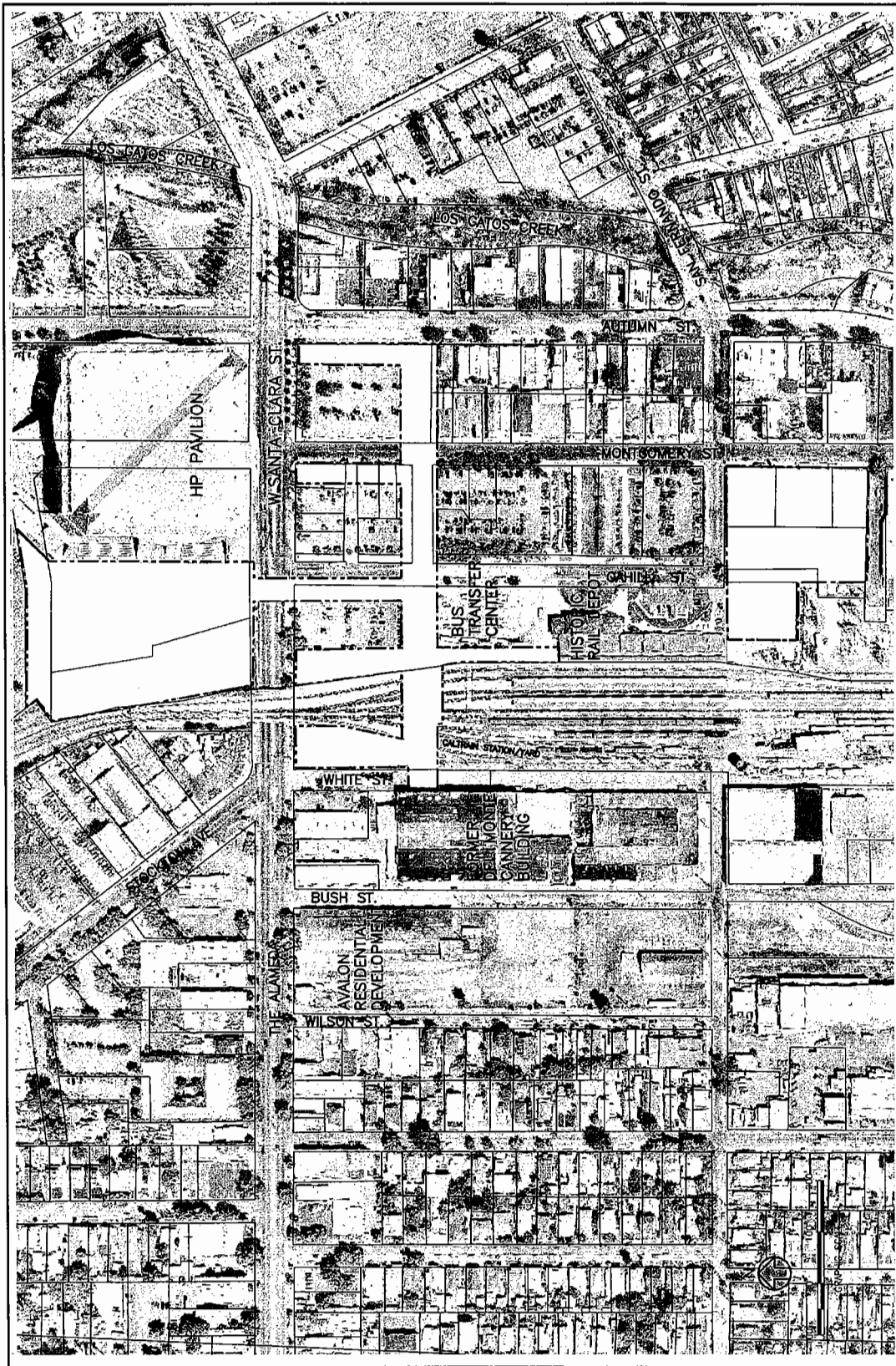




LONGITUDINAL SECTION - LOOKING NORTH

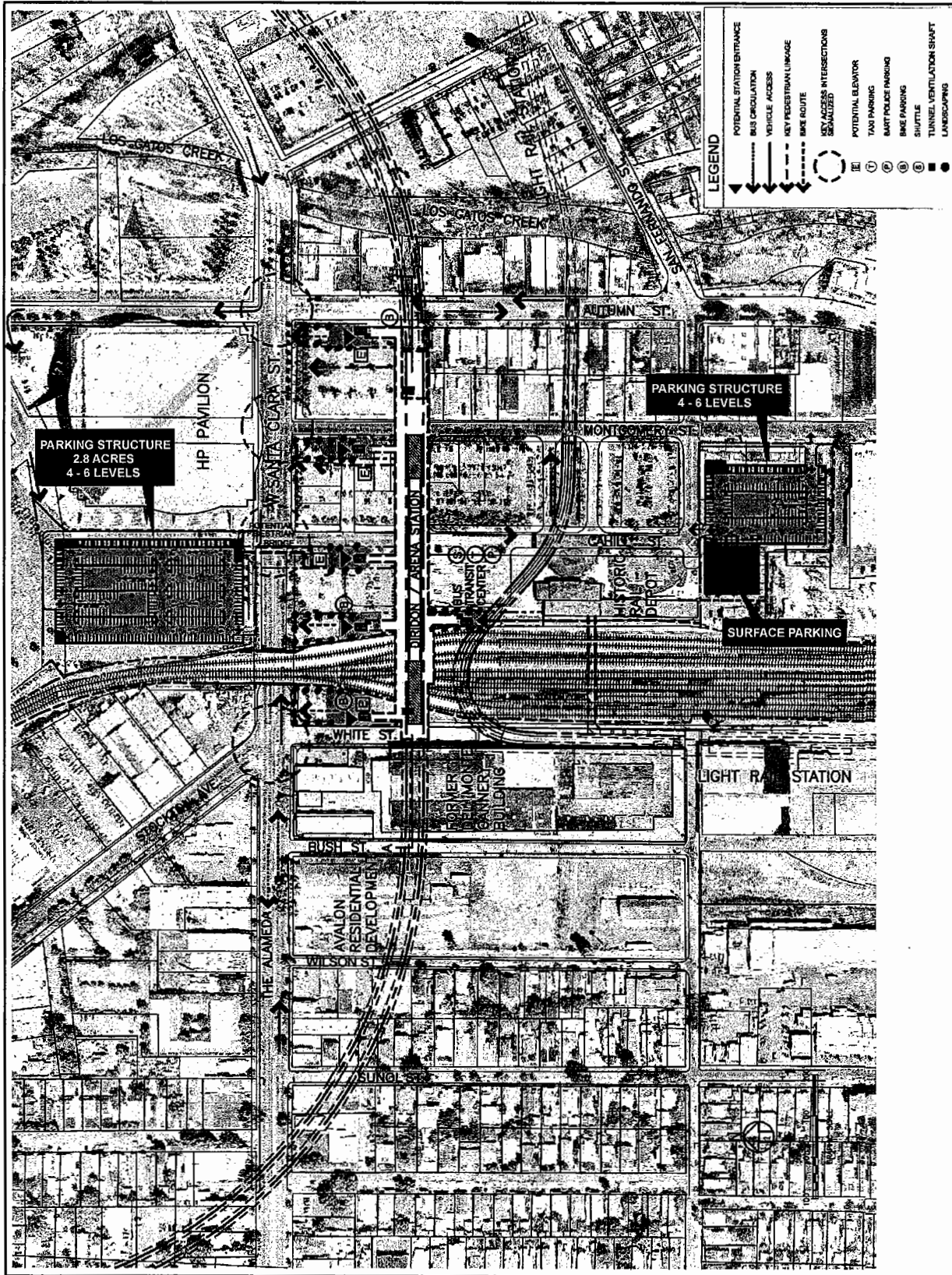
NORTH OPTION

Figure B-35



STATION AREA FOOTPRINT FOR ENVIRONMENTAL STUDY - SOUTH OPTION

Figure B-36

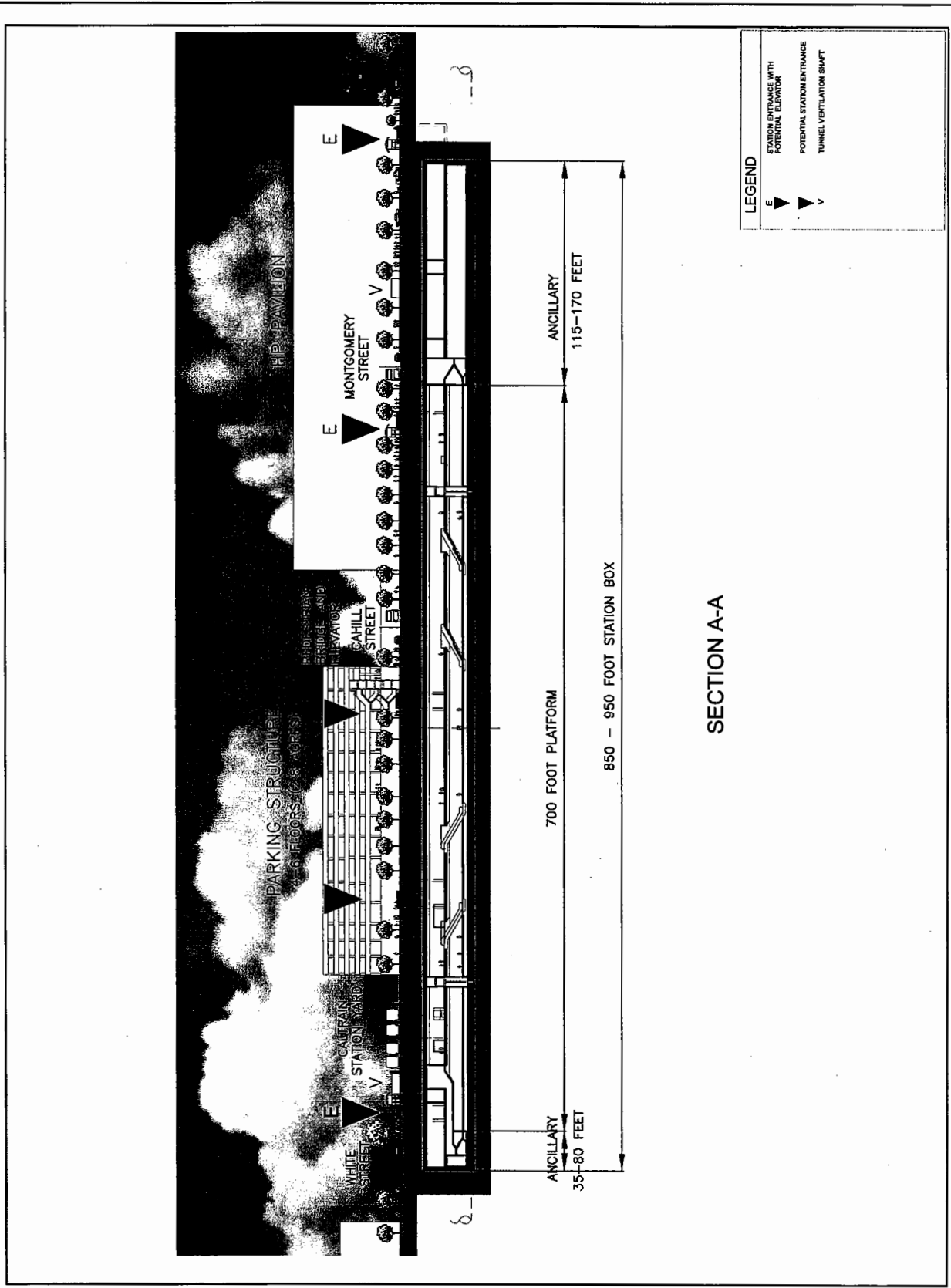


SITE PLAN

SOUTH OPTION

Figure B-37



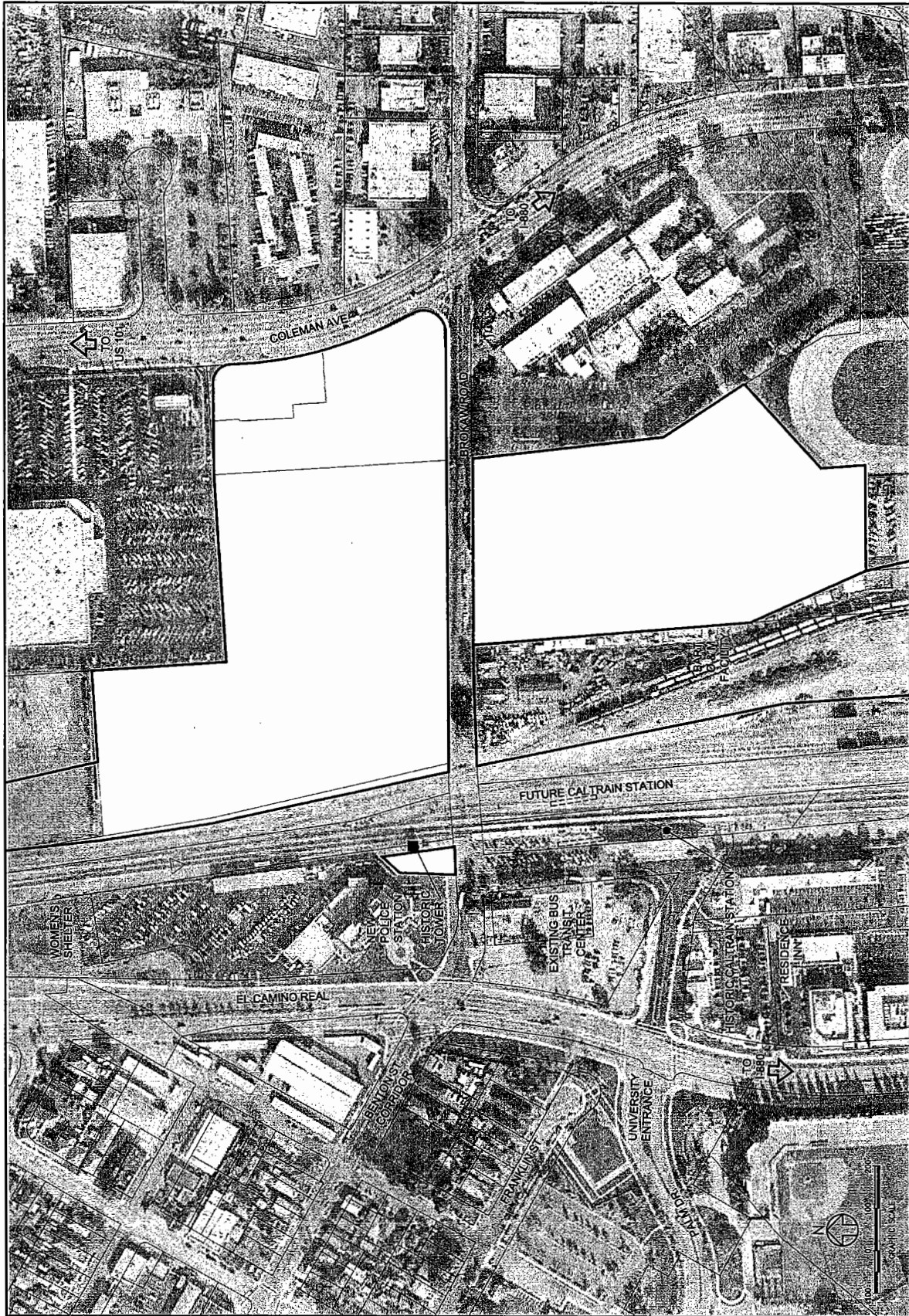


LONGITUDINAL SECTION - LOOKING NORTH

SOUTH OPTION

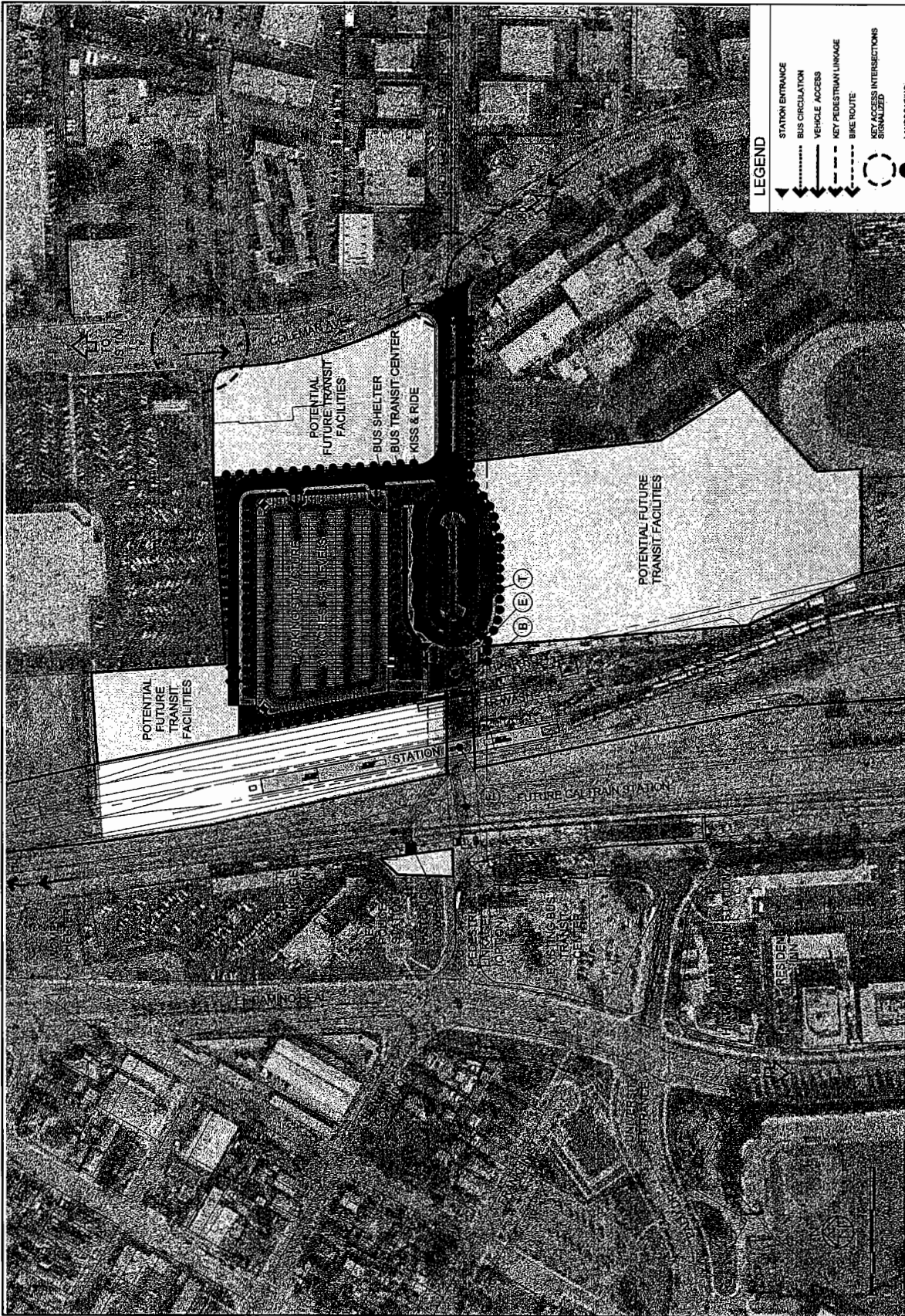
Figure B-38





STATION AREA FOOTPRINT FOR ENVIRONMENTAL STUDY

Figure B-39




SITE PLAN

PARKING STRUCTURE NORTH OPTION

Figure B-40






TRANSVERSE SECTION LOOKING NORTH

PARKING STRUCTURE NORTH OPTION

Figure B-41




- LEGEND**
- STATION ENTRANCE
 - BUS CIRCULATION
 - VEHICLE ACCESS
 - KEY PEDESTRIAN LINKAGE
 - BIKE ROUTE
 - KEY ACCESS INTERSECTIONS SIGNALIZED
 - LANDSCAPING
 - POTENTIAL ELEVATORS
 - TAXI PARKING
 - BART POLICE PARKING
 - BIKE PARKING

SITE PLAN

PARKING STRUCTURE SOUTH OPTION

Figure B-42





TRANSVERSE SECTION LOOKING SOUTH

PARKING STRUCTURE SOUTH OPTION

Figure B-43

