

Santa Clara Valley Bikeways Map

- Bike path off street
- - - Unpaved path
- Separated bikeway
- Bike lanes on street
- Bike Boulevard
- Bike route or sharrow
- BART
- VTA light rail and station
- Caltrain
- Altamont Commuter Express/Capitol Corridor
- Hospitals/medical clinics
- Middle & high schools

Street ratings:

- High caution
- Moderate
- Expressways (bicycle permitted)
- Freeways (bicycle prohibited)
- Bike/pedestrian bridges/undercrossings
- Access points to bike paths
- Freeway on/off ramp crossing
- Locations with bike lockers and bike racks (need smart card)
- Location with bike lockers and bike racks

High caution
Heavy traffic volumes
High traffic speed, at or greater than 35 mph
High number of motor vehicle turning right or merging across bicyclists' path of travel
Narrow travel area for bicycles (shoulders or curb lanes)
Frequent bus service and stops
High curbside parking turnover

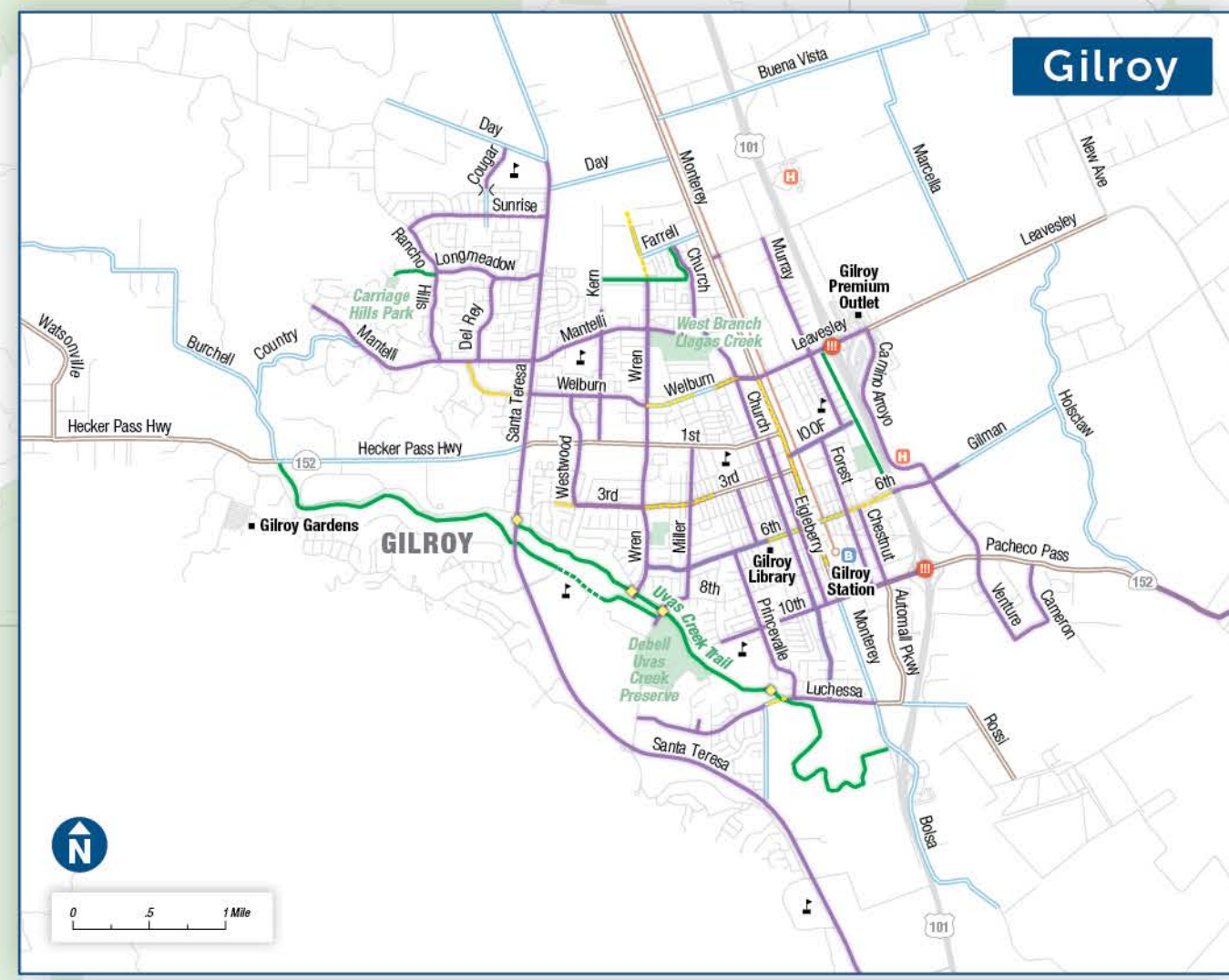
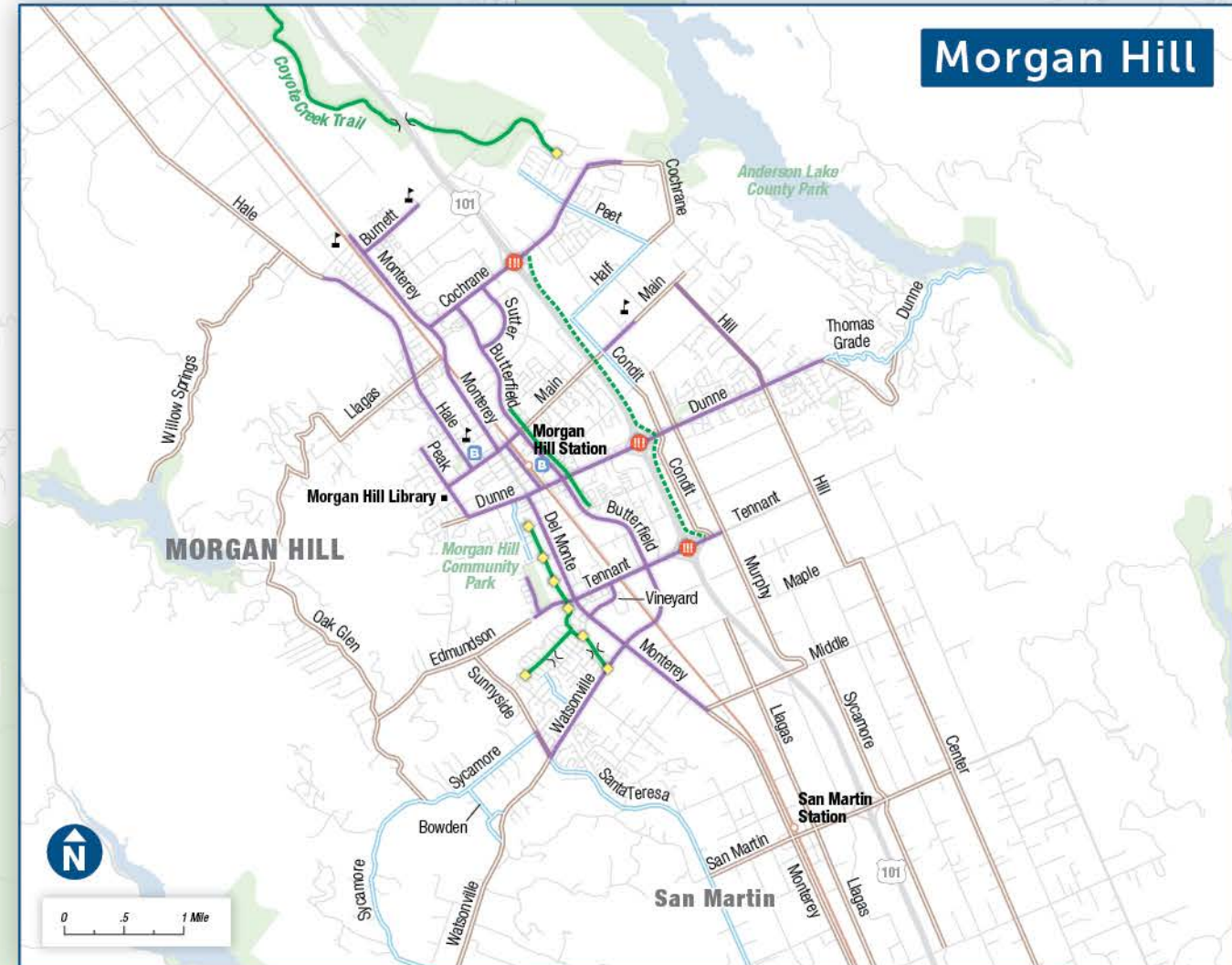
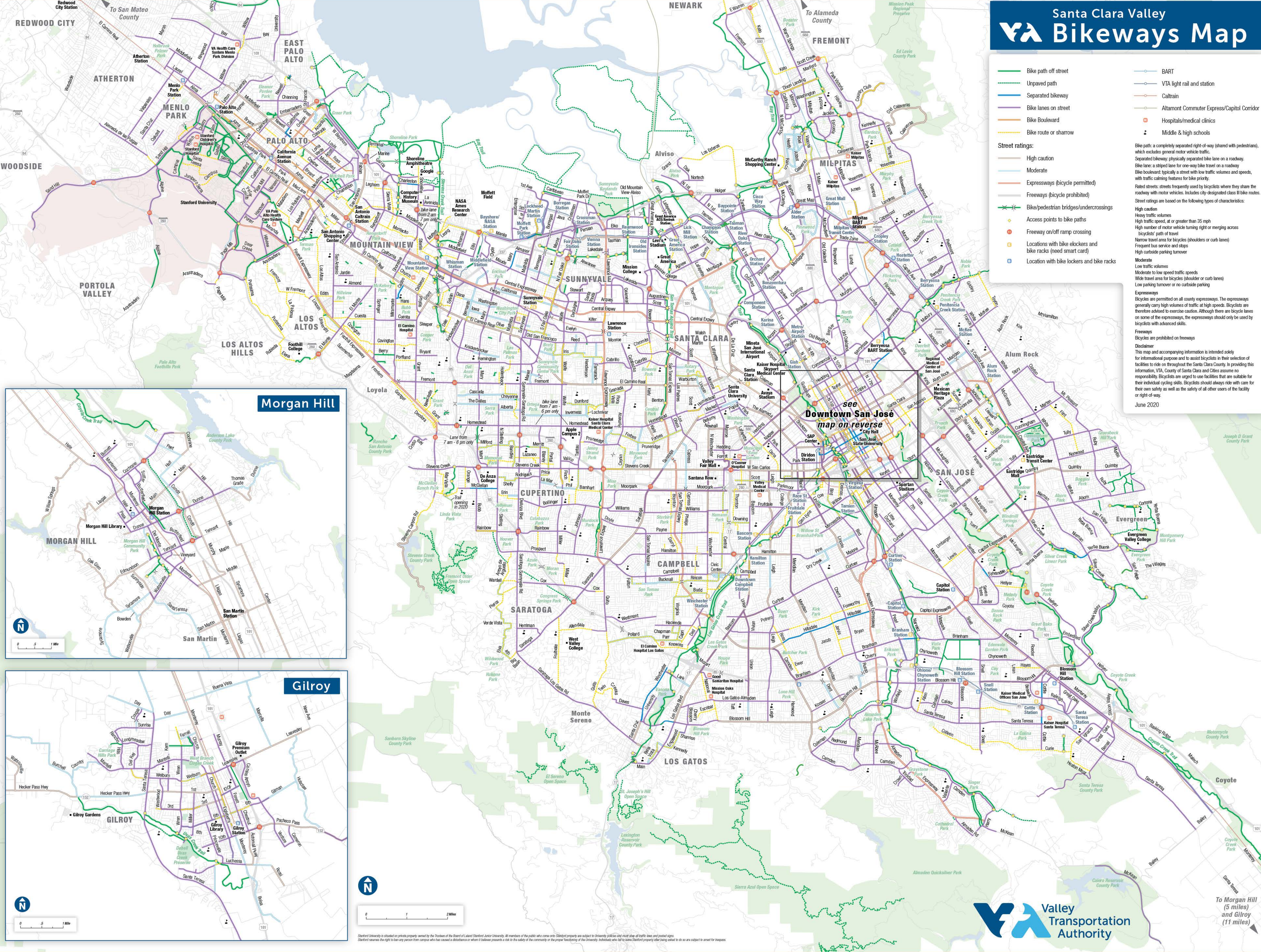
Moderate
Low traffic volumes
Moderate to low speed traffic speeds
Wide travel area for bicycles (shoulder or curb lanes)
Low parking turnover or no curbside parking

Expressways
Bicycles are permitted on all county expressways. The expressways generally carry high volumes of traffic at high speeds. Bicyclists are therefore advised to exercise caution. Although there are bicycle lanes on some of the expressways, the expressways should only be used by bicyclists with advanced skills.

Freeways
Bicycles are prohibited on freeways.

Disclaimer
This map and accompanying information is intended solely for informational purposes and to assist bicyclists in their selection of facilities to ride on throughout the Santa Clara County. In providing this information, VTA, County of Santa Clara and Cities assume no responsibility. Bicyclists are urged to use facilities that are suitable for their individual cycling skills. Bicyclists should always ride with care for their own safety as well as the safety of all other users of the facility or right-of-way.

June 2020



Stanford University is situated on private property owned by the Trustees of the Board of Leland Stanford Junior University. All members of the public who come onto Stanford property are subject to University policies and must obey all traffic laws and posted signs. Stanford reserves the right to ban any person from campus who has caused a disturbance or whom it believes presents a risk to the safety of the community or the proper functioning of the University. Individuals who fail to leave Stanford property after being asked to do so are subject to arrest for trespassing.



To Morgan Hill (5 miles) and Gilroy (11 miles)