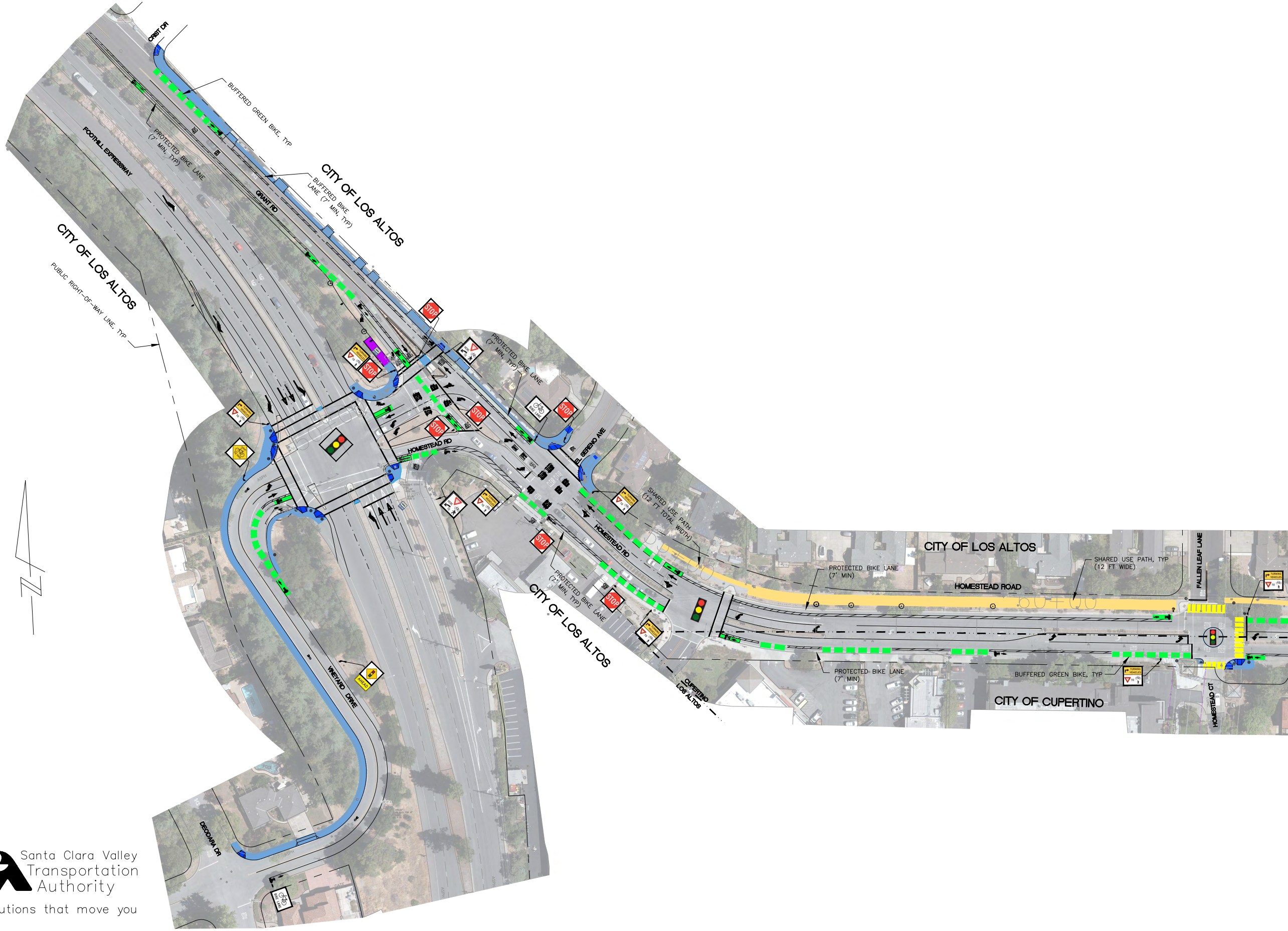
CRIST DR
BUFFERED GREEN BIKE, TYP
PROTECTED BIKE LANE (7' MIN, TYP)
FOOTHILL EXPRESSWAY
GRANT RD
CITY OF LOS ALTOS
BUFFERED BIKE LANE (7' MIN, TYP)
CITY OF LOS ALTOS
PUBLIC RIGHT-OF-WAY LINE, TYP
STOP
PROTECTED BIKE LANE (7' MIN, TYP)
HOMESTEAD RD
EL SERENO AVE
SHARED USE PATH (12 FT TOTAL WIDTH)
HOMESTEAD RD
CITY OF LOS ALTOS
PROTECTED BIKE LANE (7' MIN, TYP)
CUPERTINO
LOS ALTOS
VINEYARD DRIVE
AHEAD
DEODARA DR
CITY OF LOS ALTOS
PROTECTED BIKE LANE (7' MIN)
HOMESTEAD ROAD
60+00
SHARED USE PATH, TYP (12 FT WIDE)
FALLEN LEAF LANE
PROTECTED BIKE LANE (7' MIN)
BUFFERED GREEN BIKE, TYP
CITY OF CUPERTINO
HOMESTEAD CT

Santa Clara Valley
Transportation
Authority

Solutions that move you

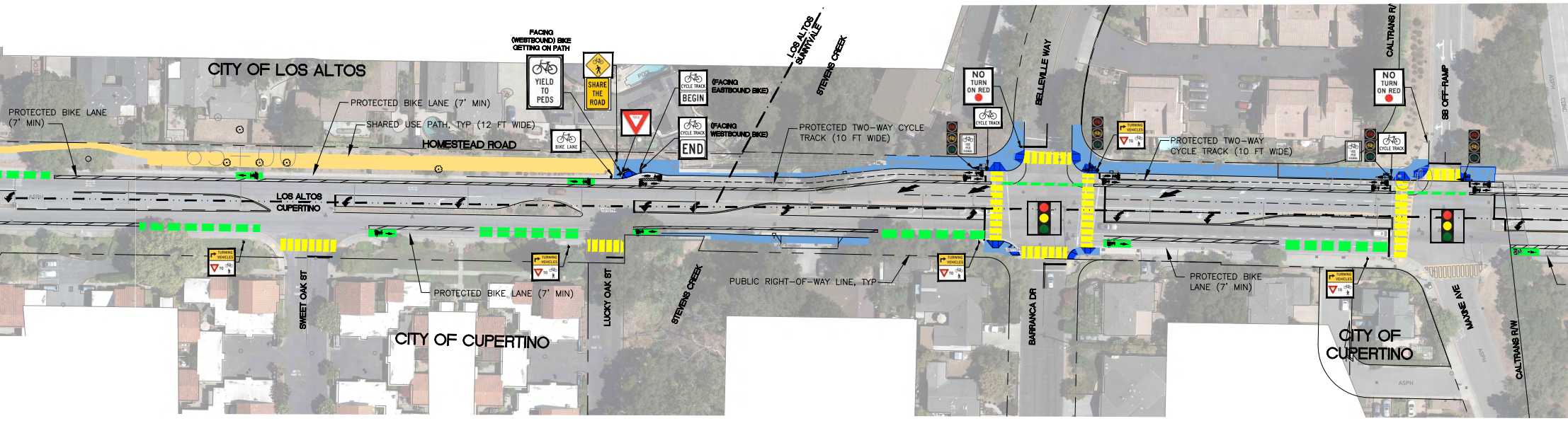
CITY OF LOS ALTOS
PROTECTED BIKE LANE (7' MIN)
PROTECTED BIKE LANE (7' MIN)
SHARED USE PATH, TYP (12 FT WIDE)
HOMESTEAD ROAD
65+00
FACING (WESTBOUND) BIKE GETTING ON PATH
YIELD TO PEDS
SHARE THE ROAD
BIKE LANE
YIELD
CYCLE TRACK
BEGIN
(FACING EASTBOUND BIKE)
CYCLE TRACK
END
(FACING WESTBOUND BIKE)
LOS ALTOS
SUNNYVALE
STEVENS CREEK
PROTECTED TWO-WAY CYCLE TRACK (10 FT WIDE)
NO TURN ON RED
CYCLE TRACK
USE PED SIGNAL
BELLEVILLE WAY
TURNING VEHICLES
TO
PROTECTED TWO-WAY CYCLE TRACK (10 FT WIDE)
CALTRANS R/
NO TURN ON RED
CYCLE TRACK
USE PED SIGNAL
SB OFF-RAMP
LOS ALTOS
CUPERTINO
TURNING VEHICLES
TO
SWEET OAK ST
PROTECTED BIKE LANE (7' MIN)
CITY OF CUPERTINO
TURNING VEHICLES
TO
LUCKY OAK ST
STEVENS CREEK
PUBLIC RIGHT-OF-WAY LINE, TYP
TURNING VEHICLES
TO
BARRANCA DR
PROTECTED BIKE LANE (7' MIN)
TURNING VEHICLES
TO
CITY OF CUPERTINO
MAXINE AVE
CALTRANS R/W
ASPH
CONC

# HOMESTEAD ROAD SA

# DRAFT 3

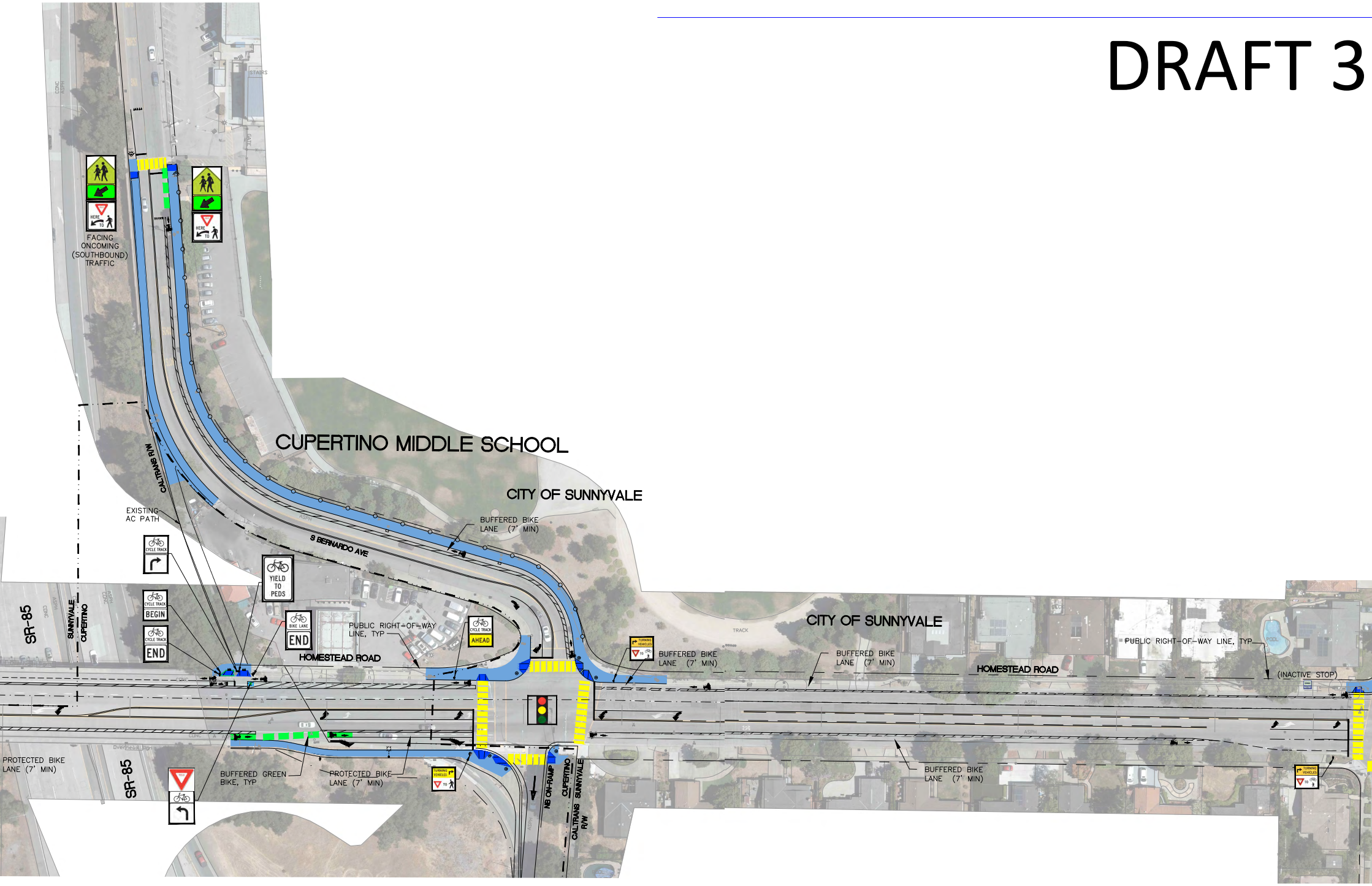

STAIRS
HERE TO
FACING ONCOMING (SOUTHBOUND) TRAFFIC
HERE TO
CUPERTINO MIDDLE SCHOOL
CITY OF SUNNYVALE
CALTRANS R/W
EXISTING AC PATH
BUFFERED BIKE LANE (7' MIN)
S BERNARDO AVE
CYCLE TRACK
YIELD TO PEDS
CYCLE TRACK BEGIN
CYCLE TRACK END
BIKE LANE END
PUBLIC RIGHT-OF-WAY LINE, TYP
CYCLE TRACK AHEAD
HOMESTEAD ROAD
SR-85
SUNNYVALE
CUPERTINO
TURNING VEHICLES
BUFFERED BIKE LANE (7' MIN)
TRACK
CITY OF SUNNYVALE
BUFFERED BIKE LANE (7' MIN)
HOMESTEAD ROAD
PUBLIC RIGHT-OF-WAY LINE, TYP
POOL
(INACTIVE STOP)
PROTECTED BIKE LANE (7' MIN)
SR-85
BUFFERED GREEN BIKE, TYP
PROTECTED BIKE LANE (7' MIN)
TURNING VEHICLES
NB ON-RAMP
CUPERTINO
SUNNYVALE
CALTRANS R/W
BUFFERED BIKE LANE (7' MIN)
TURNING VEHICLES

# FE ROUTES TO SCHOOL PROJECT

## 5% CONCEPT DESIGN

(NOT TO SCALE)

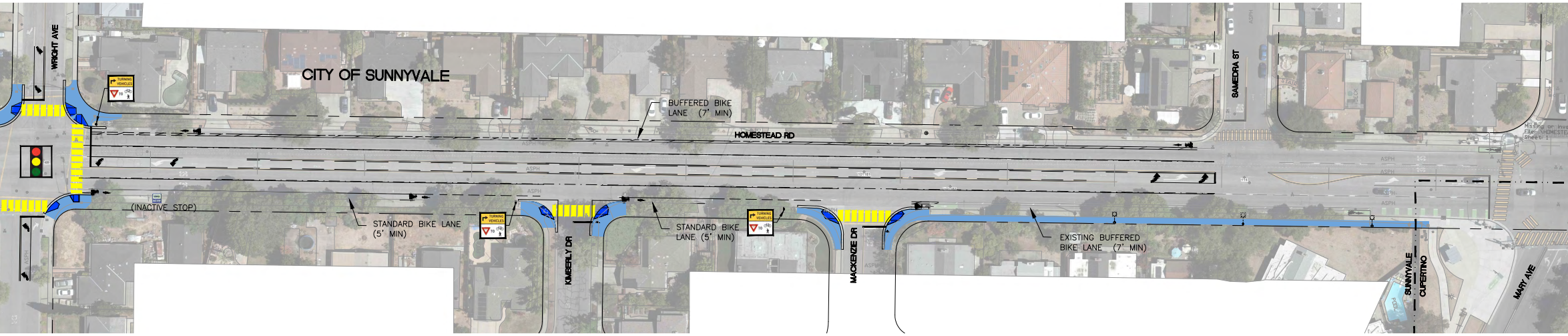
WRIGHT AVE
TURNING VEHICLES
TO
CITY OF SUNNYVALE
BUFFERED BIKE LANE (7' MIN)
HOMESTEAD RD
(INACTIVE STOP)
STANDARD BIKE LANE (5' MIN)
KIMBERLY DR
STANDARD BIKE LANE (5' MIN)
MACKENZIE DR
EXISTING BUFFERED BIKE LANE (7' MIN)
SAMEDRA ST
SUNNYVALE
CUPERTINO
MARY AVE
ASPH

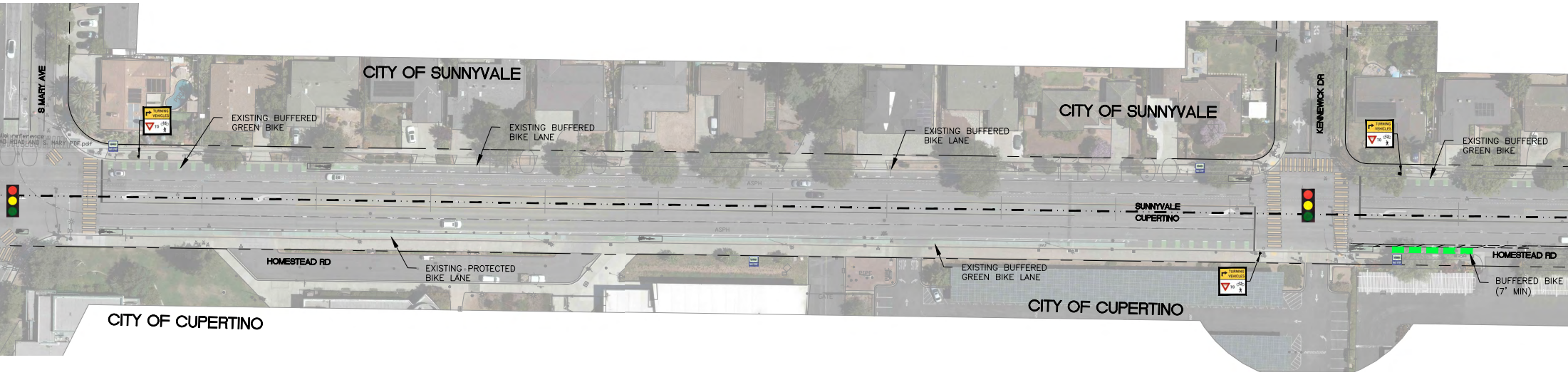
S MARY AVE
CITY OF SUNNYVALE
TURNING VEHICLES
TO
EXISTING BUFFERED GREEN BIKE
EXISTING BUFFERED BIKE LANE
EXISTING BUFFERED BIKE LANE
CITY OF SUNNYVALE
KENNEWICK DR
TURNING VEHICLES
TO
EXISTING BUFFERED GREEN BIKE
SUNNYVALE
CUPERTINO
HOMESTEAD RD
EXISTING PROTECTED BIKE LANE
EXISTING BUFFERED GREEN BIKE LANE
TURNING VEHICLES
TO
HOMESTEAD RD
BUFFERED BIKE (7' MIN)
CITY OF CUPERTINO
CITY OF CUPERTINO

LEGEND:

| | |
|---|---|
| 🟦 | SIDEWALK IMPROVEMENTS |
| 🟨 | SHARED USE (MULTI–USE) PATH |
| 🟩 | GREEN BIKE PAVEMENT MARKING |
| ▮▮▮▮▮ | HIGH VISIBILITY CROSSWALK (YELLOW) |
| ═ | STANDARD CROSSWALK |
| ⊥ | ROADSIDE SIGN |
| ◎ | SIGNAL POLE |
| 🚦 | EXISTING TRAFFIC SIGNAL |
| ▣ | EXISTING TRAFFIC SIGNAL TO BE MODIFIED |
| ◉ | NEW SIGNAL (PENDING ON WARRANT STUDY) |
| ⇑ | SHARROW (BIKES/VEHICLES SHARED LANE) |
| ▤ | EXISTING BUS STOP |
| ☼ | RECTANGULAR RAPID FLASHING BEACON |

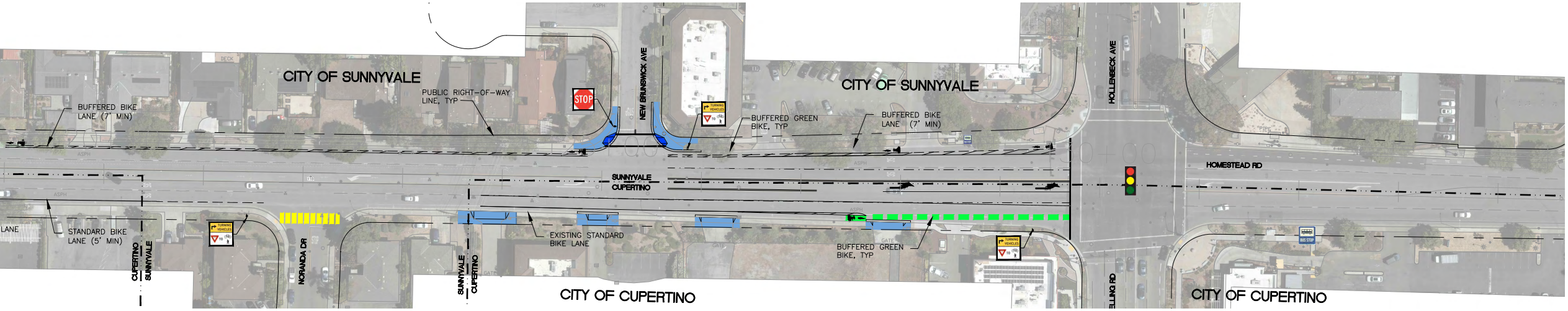
CITY OF SUNNYVALE
BUFFERED BIKE LANE (7' MIN)
PUBLIC RIGHT–OF–WAY LINE, TYP
STOP
NEW BRUNSWICK AVE
TURNING VEHICLES
TO
BUFFERED GREEN BIKE, TYP
CITY OF SUNNYVALE
BUFFERED BIKE LANE (7' MIN)
HOLLENBECK AVE
HOMESTEAD RD
SUNNYVALE
CUPERTINO
LANE
STANDARD BIKE LANE (5' MIN)
CUPERTINO
SUNNYVALE
NORANDA DR
SUNNYVALE
CUPERTINO
EXISTING STANDARD BIKE LANE
BUFFERED GREEN BIKE, TYP
CITY OF CUPERTINO
ELLING RD
CITY OF CUPERTINO

DEENSCORP
ENGINEERING & MANAGEMENT
CONSULTANTS

2024-04-02 HOMESTEAD RD SRTS ROLLMAP - DRAFT 35% CONCEPT DESIGN